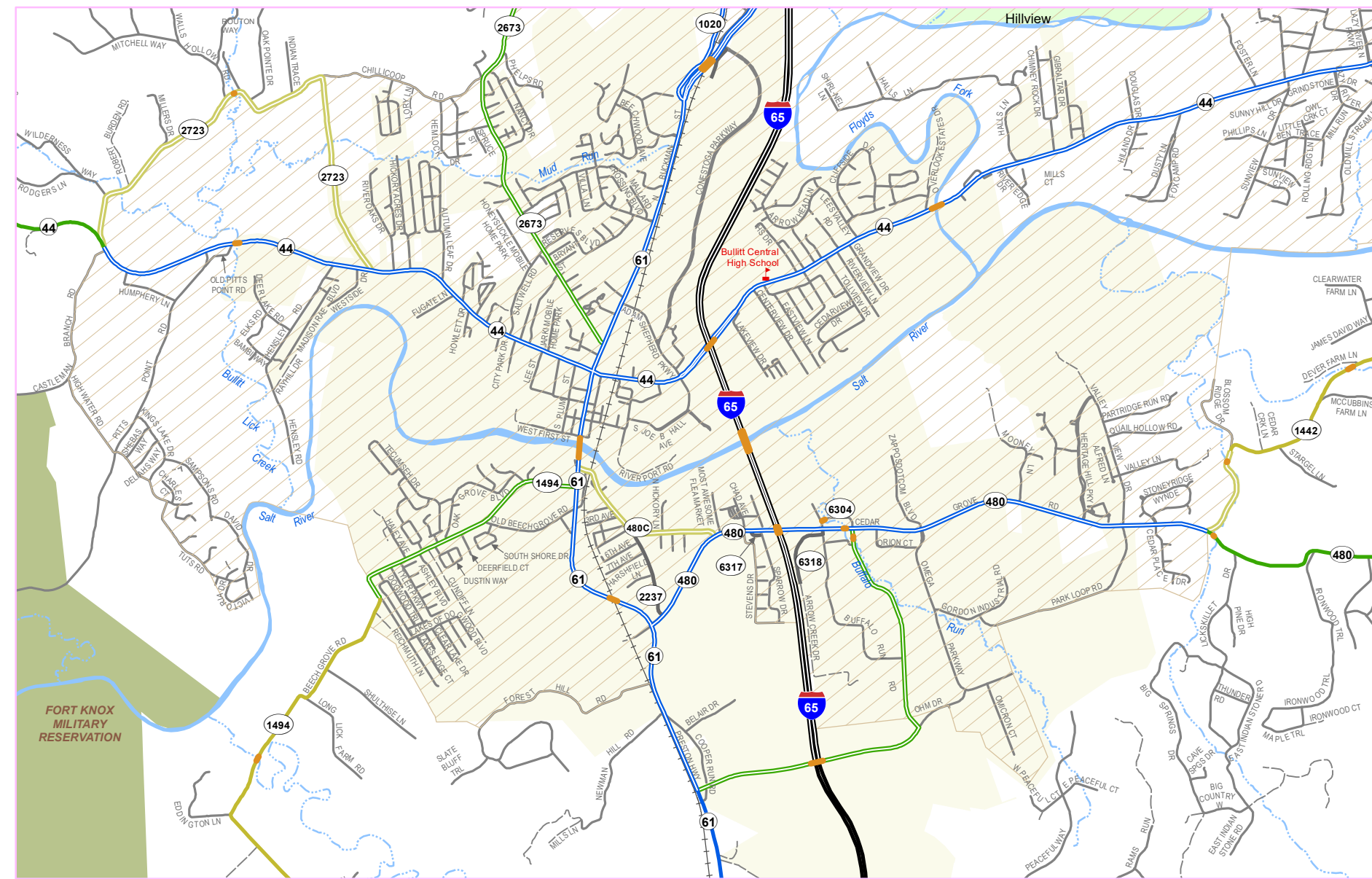
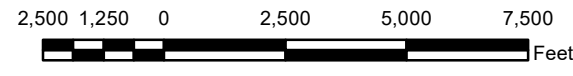
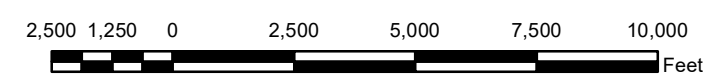


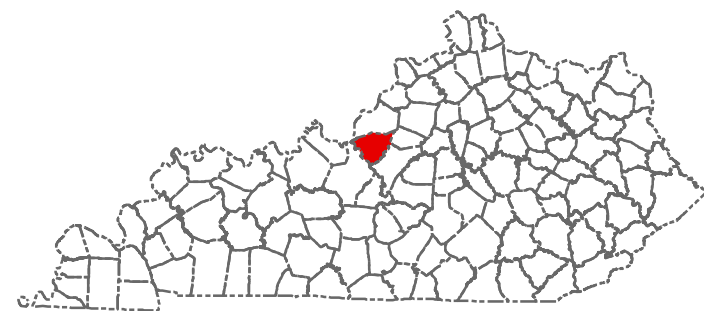
NORTHERN COMMUNITIES



SHEPHERDSVILLE



Functional Classification	
	Interstate; Rural, Urban
	Expressways; Rural, Urban
	Principal Arterial; Rural, Urban
	Minor Arterial; Rural, Urban
	Major Collector; Rural, Urban
	Minor Collector; Rural, Urban
	Local; Rural, Urban
	Local; Paved, Unimproved
	Bridge
	Railroad
	Stream
	City/Town
	Airport
	Federal Aid Urbanized Area 2010
	Incorporated Area
	Lake
	State Park
	National Park or Recreation Area
	Defense Facility
	Wildlife Area
	Geological Area
	State, National, or Private Forest



The Kentucky Transportation Cabinet does not warrant that the information contained on this map is accurate or complete. The Kentucky Transportation Cabinet states that all attempts are made to ensure the correctness of road network portrayal and it is based on the best available information at a given time but disclaims any and all representations and/or warranties made with respect to this map by any contributing source as to its contents, whether expressed, implied, or statutory, including, but not limited to, warranties of title, merchantability, and fitness for a particular purpose. Incorporated area boundaries are based on KRS 81A.470 filings recorded in the Kentucky Secretary of State's Office.



TRANSPORTATION CABINET

Functional Classification BULLITT COUNTY

2 1 0 2 4 Miles

Last map revision: OCTOBER 2024

Road centerlines collected using GPS technology Kentucky State Plane Coordinate System (NAD83)

transportation.ky.gov/planning